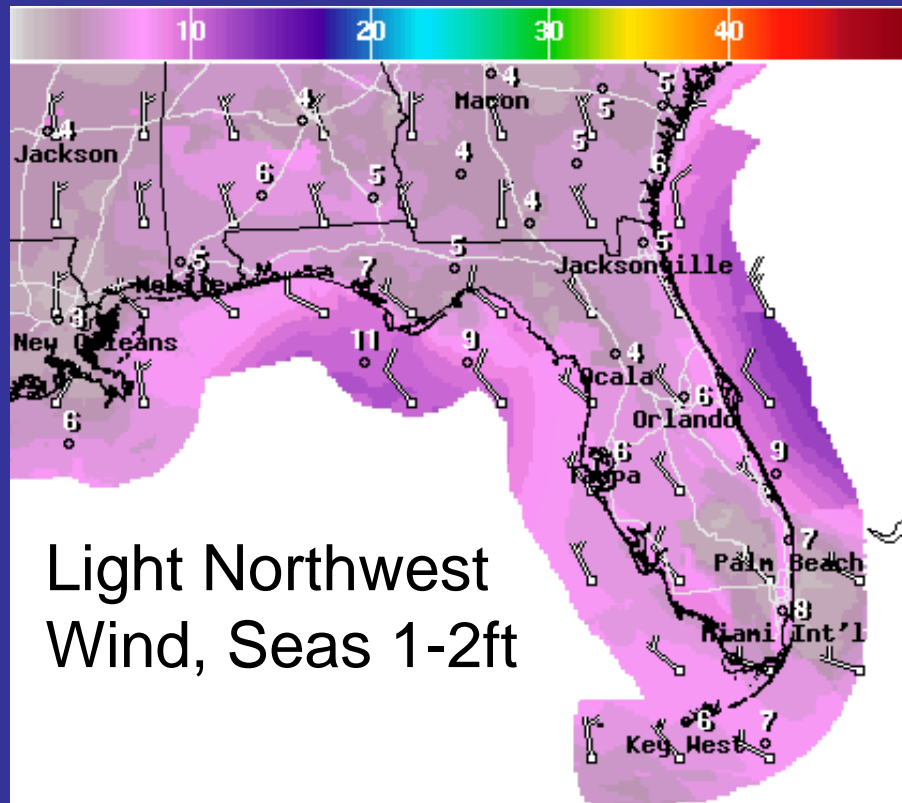


Satellite Image Tuesday Afternoon

Wind Forecast Thursday & Friday



WindSpd(Kts) & WindDir For Thu May 27 2010 11AM EDT

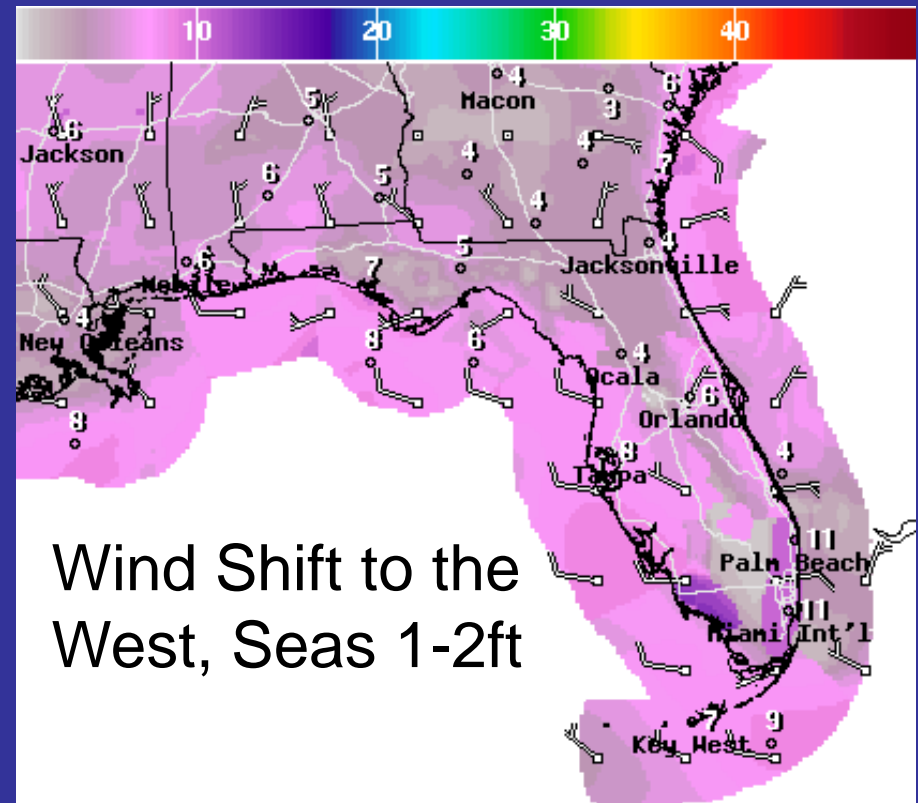
(Thu May 27 2010 15Z)



National Digital Forecast Database

11z issuance

Graphic created-May 27 7:17AM EDT



WindSpd(Kts) & WindDir For Fri May 28 2010 2PM EDT

(Fri May 28 2010 18Z)



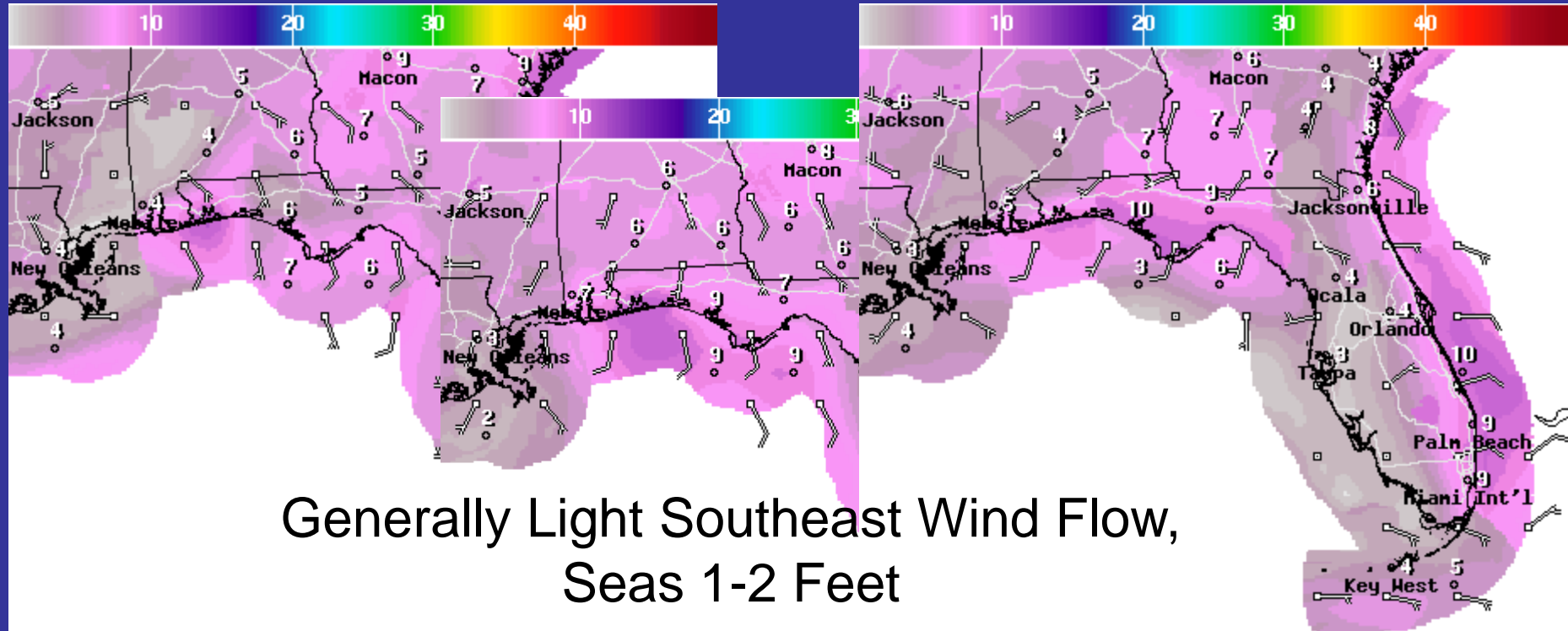
National Digital Forecast Database

12z issuance

Graphic created-May 27 8:27AM EDT



Wind Forecast Saturday, Sunday, Monday



WindSpd(Kts) & WindDir For Sat M
(Sat)



National Digital Forec.

12z issuance

Graphic created-

WindSpd(Kts) & WindDir For Mon May 31 2010 2PM EDT
(Mon May 31 2010 18Z)



National Digital Forecast Database

12z issuance

Graphic created-May 27 8:27AM EDT

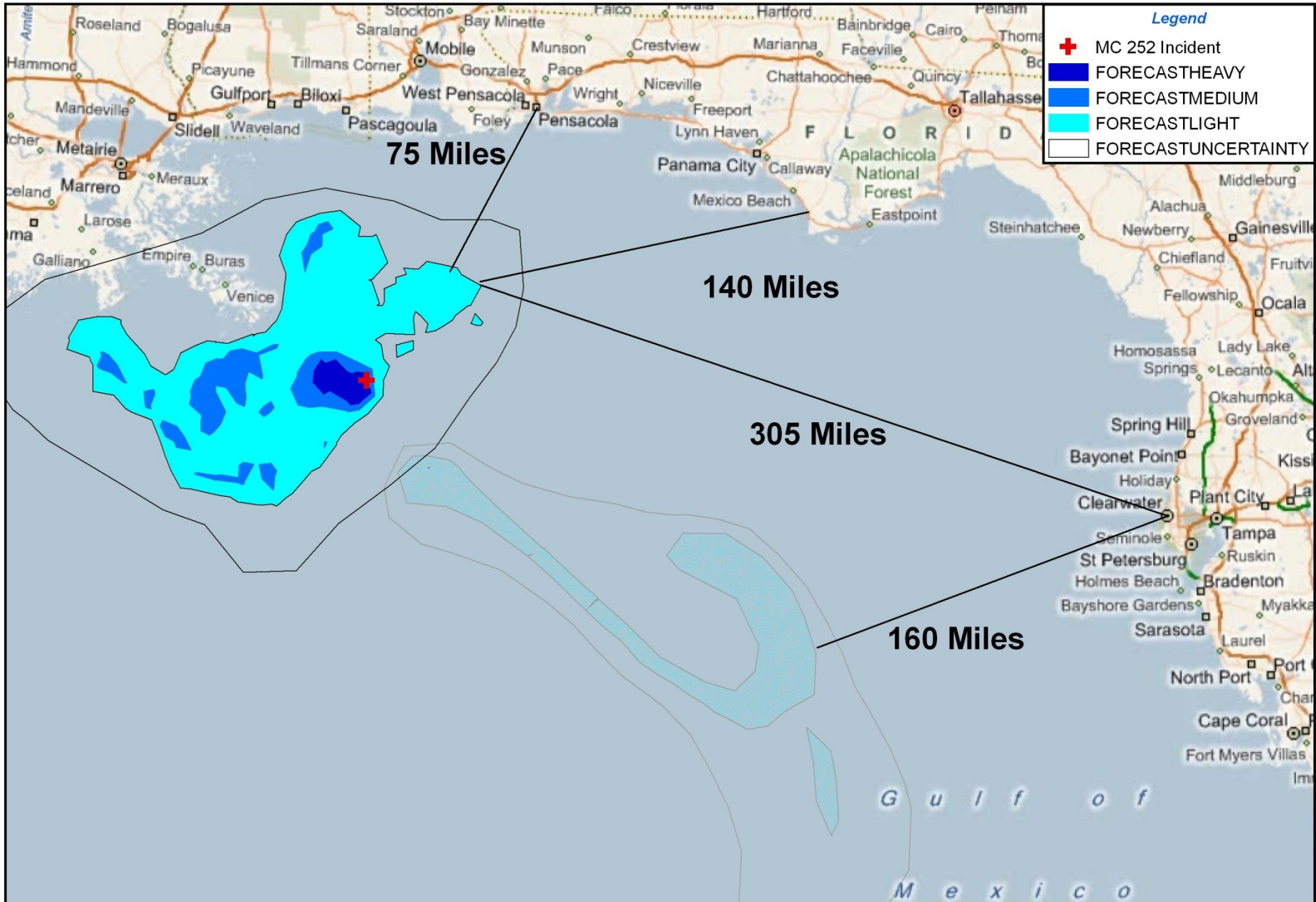


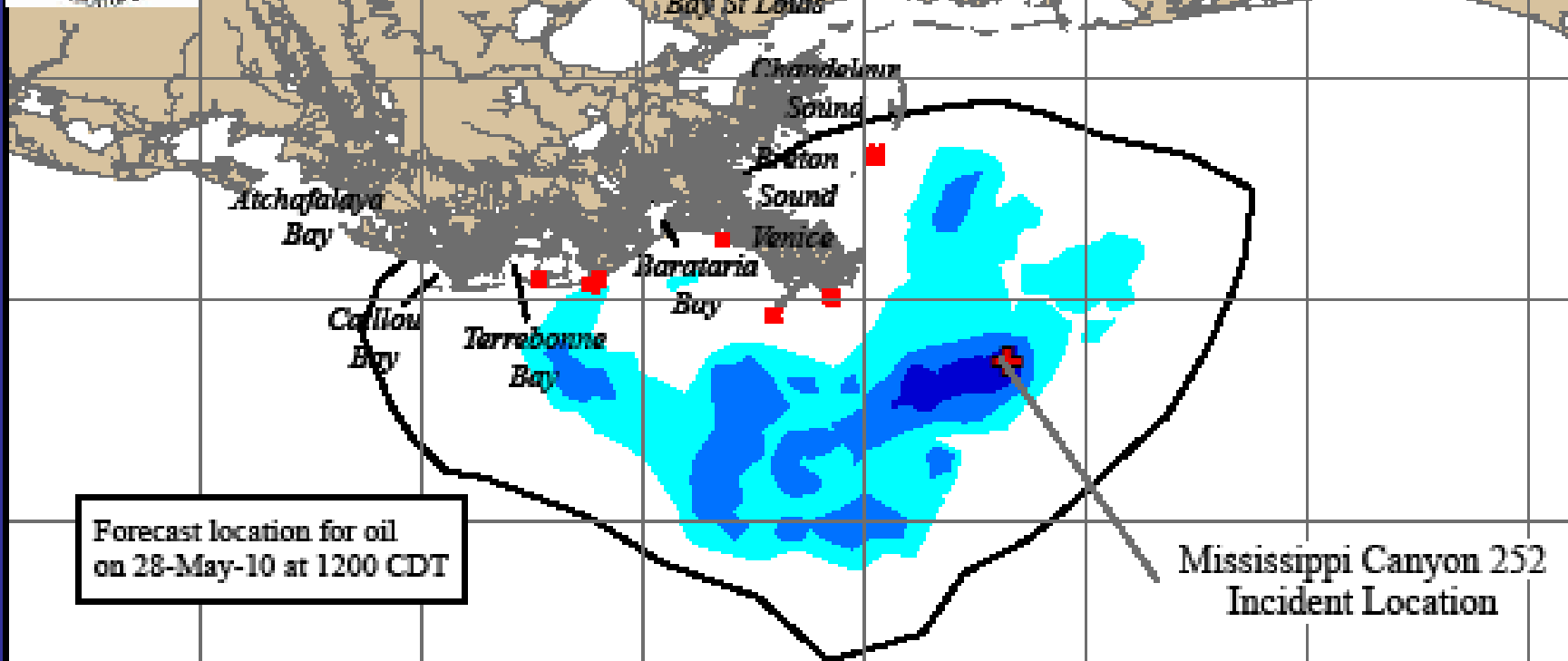
National Digital Forecast Database

12z issuance

Graphic created-May 27 8:27AM EDT





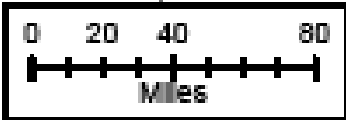


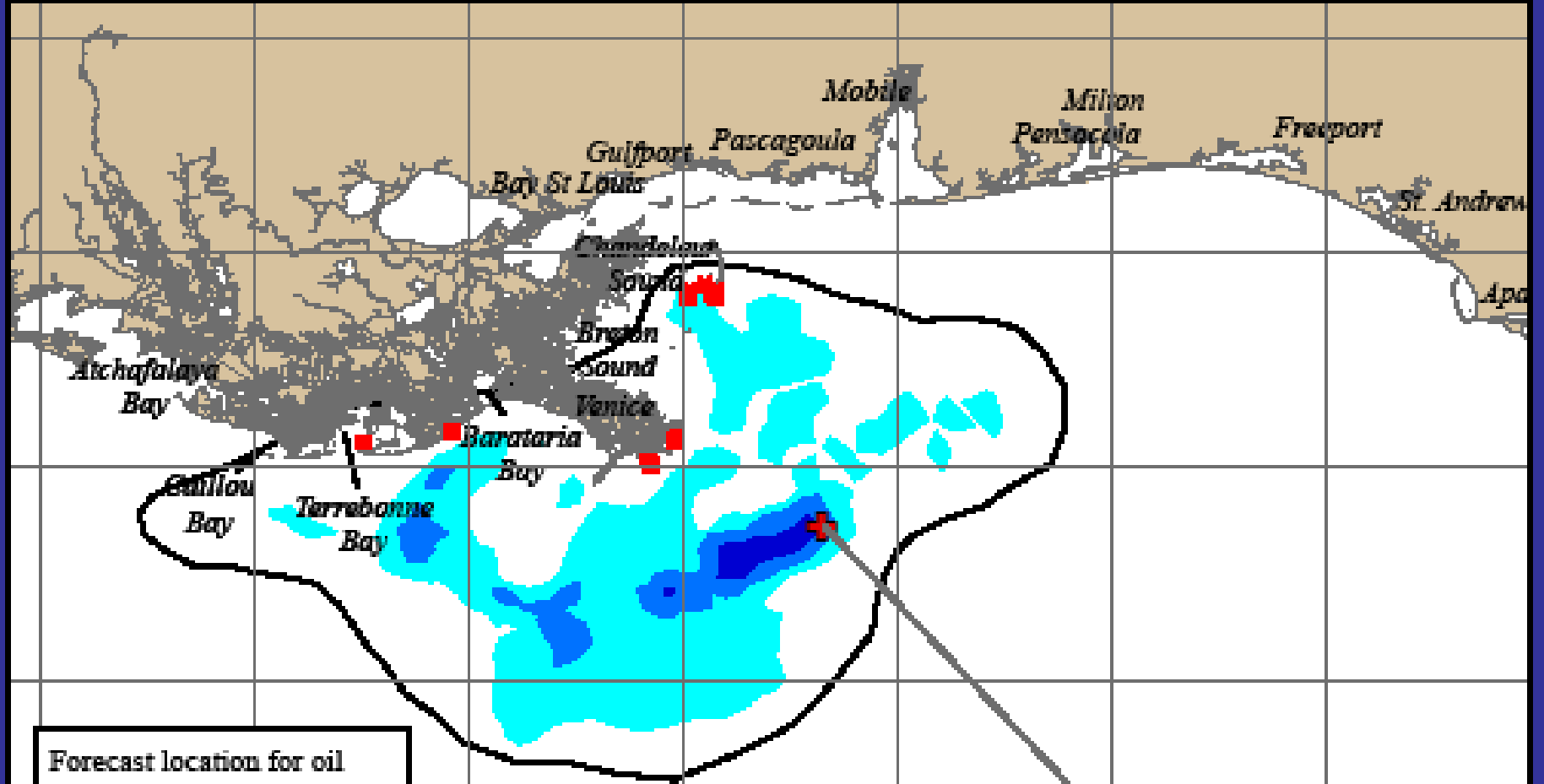
Forecast location for oil on 28-May-10 at 1200 CDT

Mississippi Canyon 252 Incident Location

See Offshore Forecast for trajectories of oil to the south.

Trajectory Friday





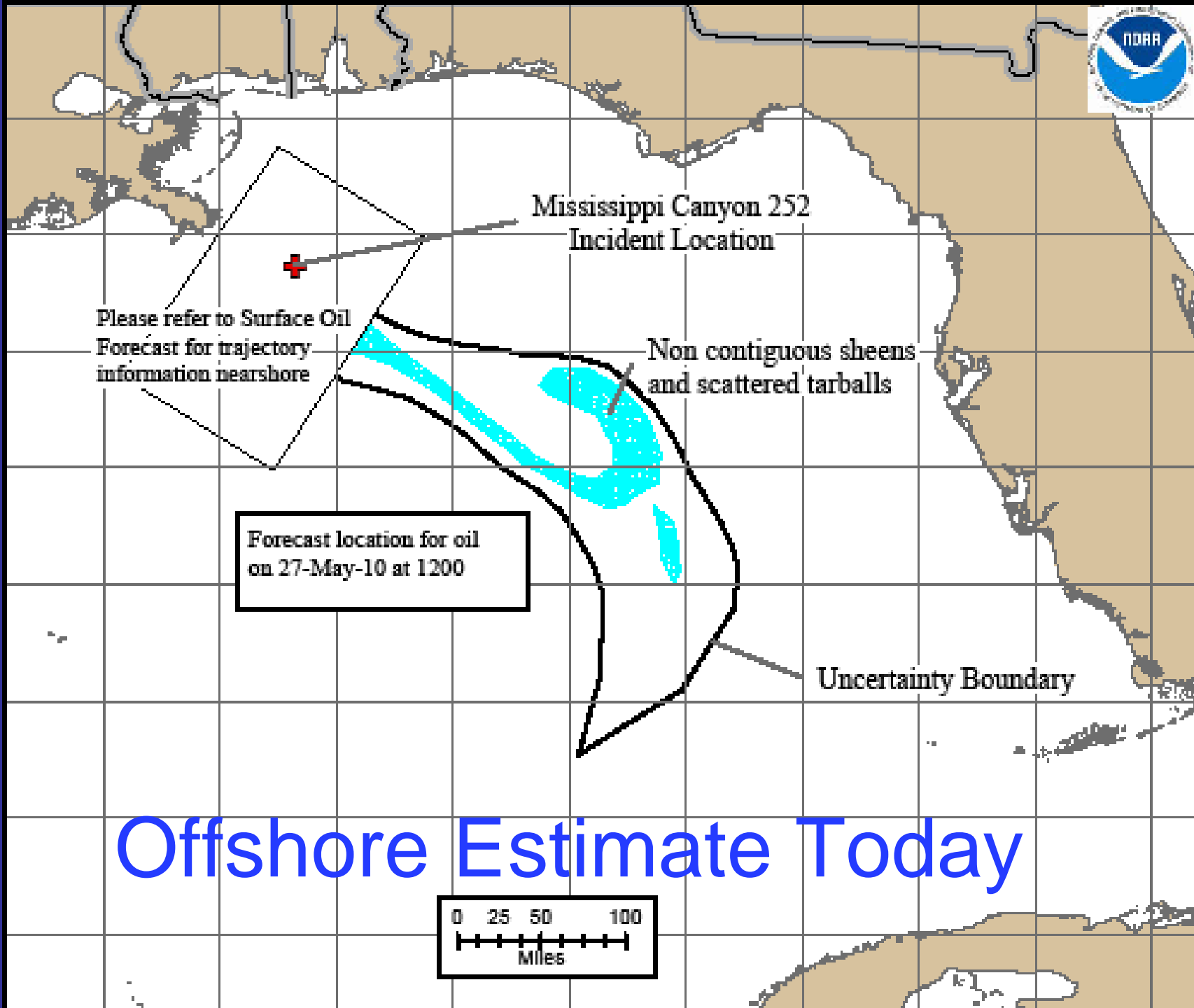
Forecast location for oil
on 28-May-10 at 1200 CDT

See Offshore Forecast for
trajectories of oil to the south.

Mississippi Canyon 252
Incident Location

Trajectory Saturday





Mississippi Canyon 252
Incident Location

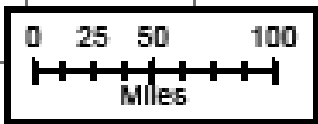
Please refer to Surface Oil
Forecast for trajectory
information nearshore

Non contiguous sheens
and scattered tarballs

Forecast location for oil
on 27-May-10 at 1200

Uncertainty Boundary

Offshore Estimate Today





Mississippi Canyon 252
Incident Location



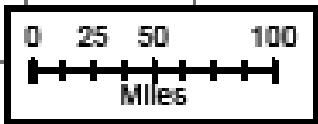
Please refer to Surface Oil
Forecast for trajectory
information nearshore

Forecast location for oil
on 28-May-10 at 1200

Non contiguous sheens
and scattered tarballs

Uncertainty Boundary

Offshore Estimate Friday





Mississippi Canyon 252
Incident Location



Please refer to Surface Oil
Forecast for trajectory
information nearshore

Forecast location for oil
on 29-May-10 at 1200

Non contiguous sheens
and scattered tarballs

Uncertainty Boundary

Offshore
Estimate
Saturday

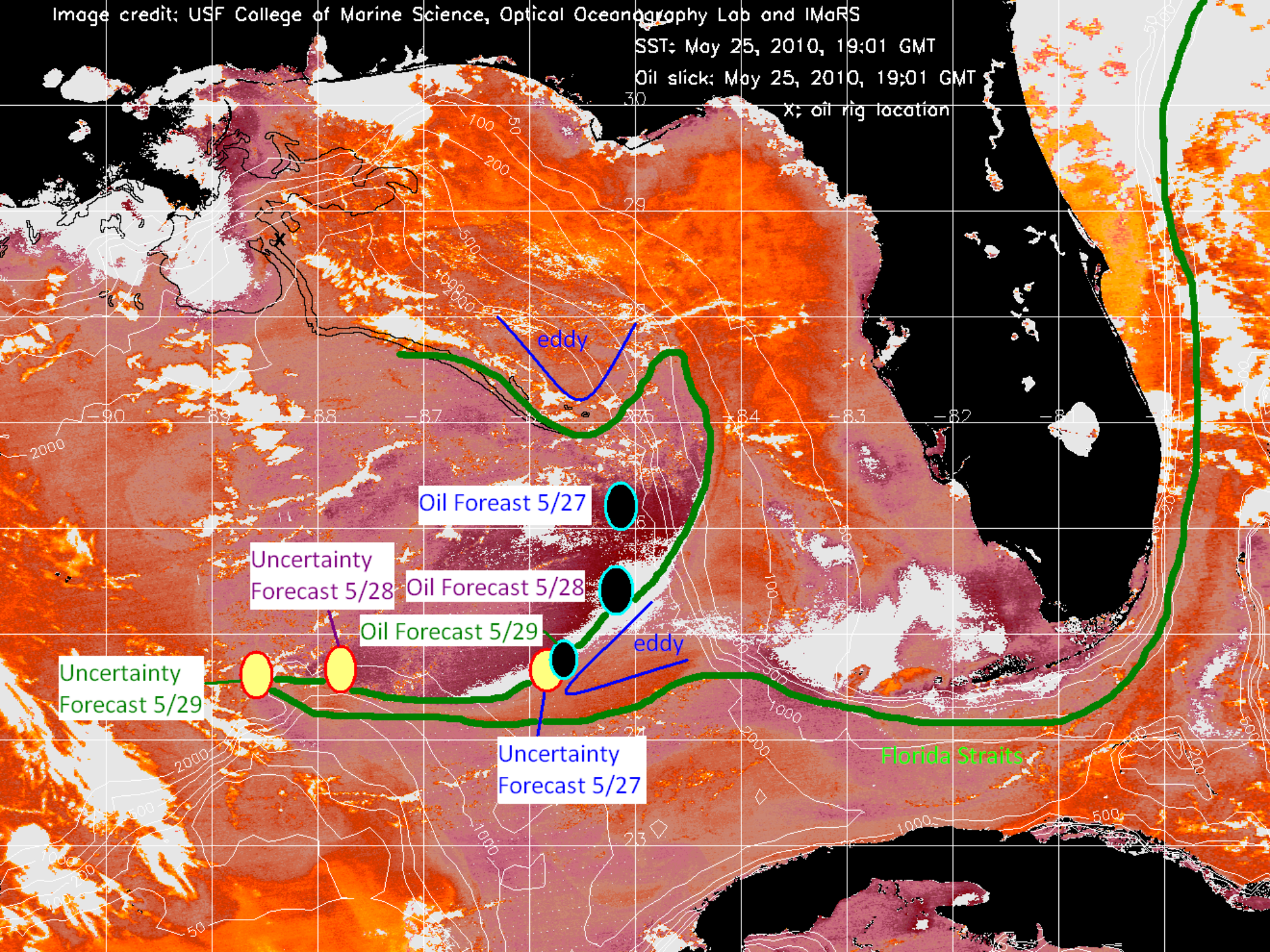


Image credit: USF College of Marine Science, Optical Oceanography Lab and IMaRS

SST: May 25, 2010, 19:01 GMT

Oil slick: May 25, 2010, 19:01 GMT

x; oil rig location



eddy

Oil Forecast 5/27

Uncertainty
Forecast 5/28

Oil Forecast 5/28

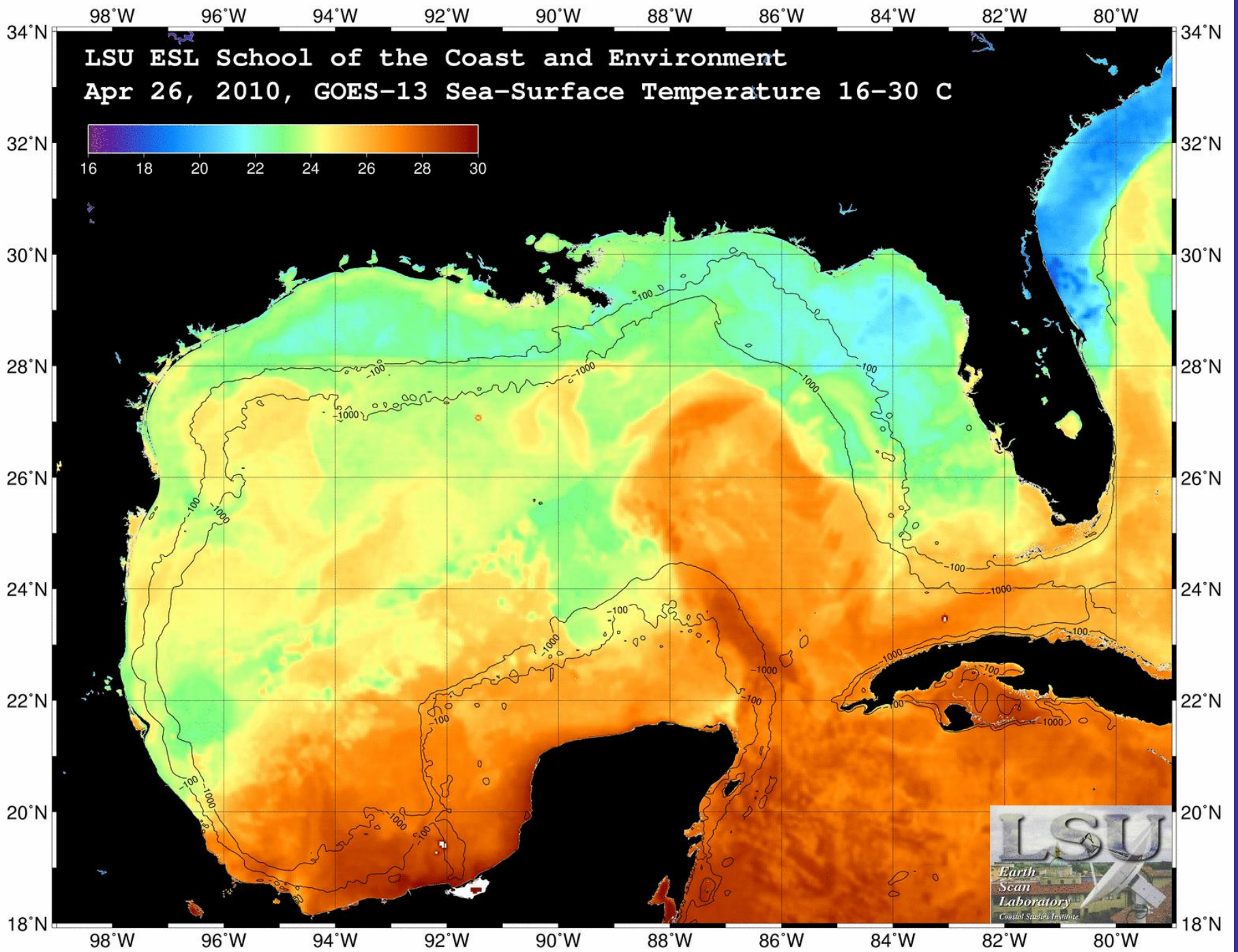
Oil Forecast 5/29

eddy

Uncertainty
Forecast 5/29

Uncertainty
Forecast 5/27

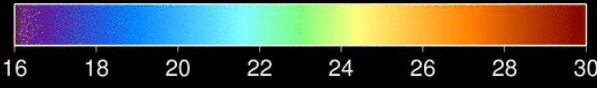
Florida Straits



98°W 96°W 94°W 92°W 90°W 88°W 86°W 84°W 82°W 80°W

34°N

LSU ESL School of the Coast and Environment
Apr 26, 2010, GOES-13 Sea-Surface Temperature 16-30 C



32°N

30°N

28°N

26°N

24°N

22°N

20°N

18°N

98°W 96°W 94°W 92°W 90°W 88°W 86°W 84°W 82°W 80°W

